

Public Document Pack



South Somerset District Council

Thursday 17th December 2015

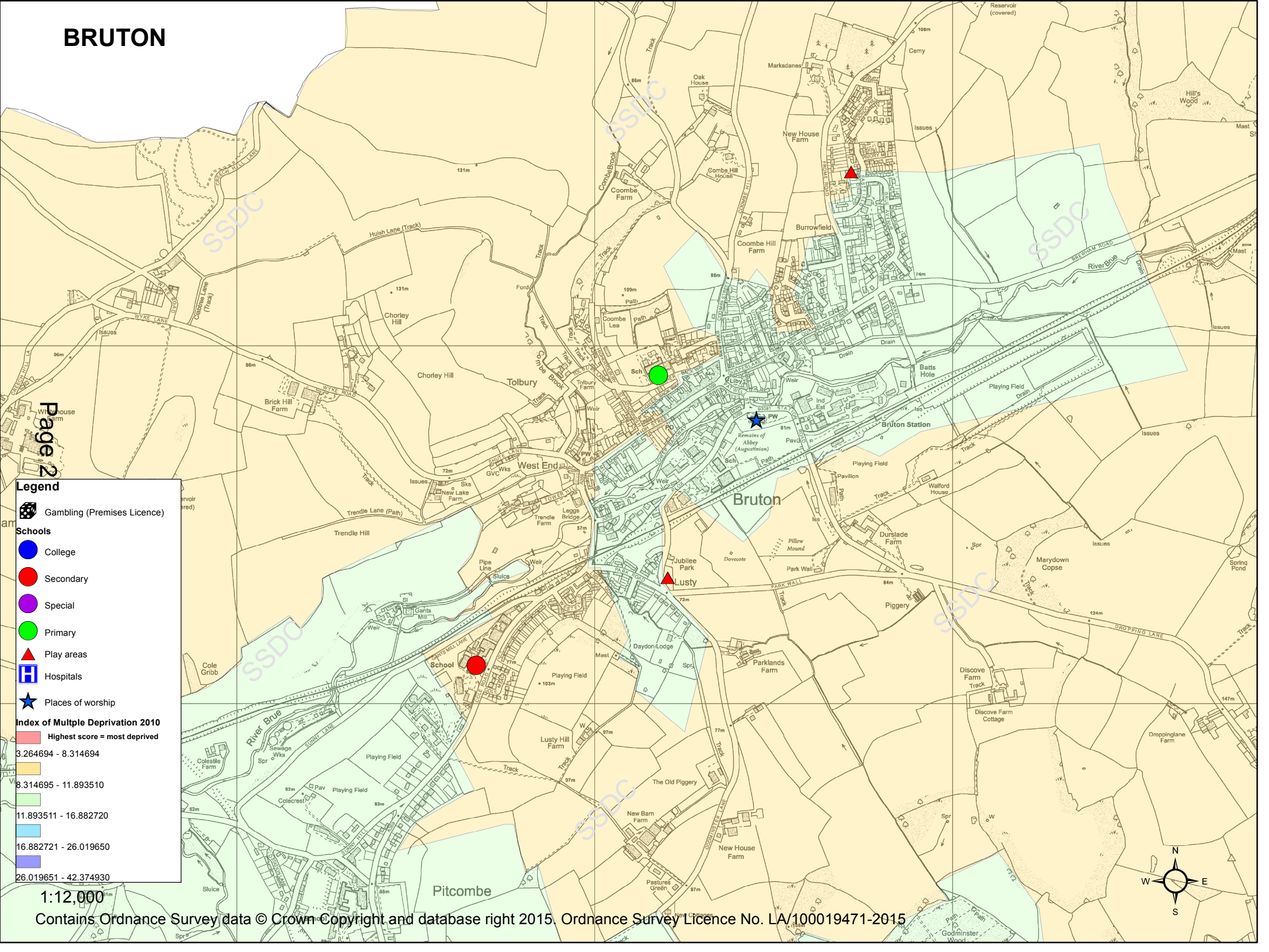
Please find attached the maps at Appendix E of the Statement of Principles (Gambling) 2016 – 2019, which were omitted from the Agenda in error.

Agenda No	Item
------------------	-------------

- | | |
|----|---|
| 8. | <u>Adoption of the Statement of Principles (Gambling) 2016 - 2019 (Pages 2 - 11)</u> |
|----|---|

Appendix E - maps showing index of multiple deprivation and other information in the main Market Towns within South Somerset.

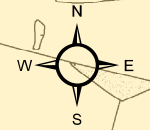
BRUTON



Legend

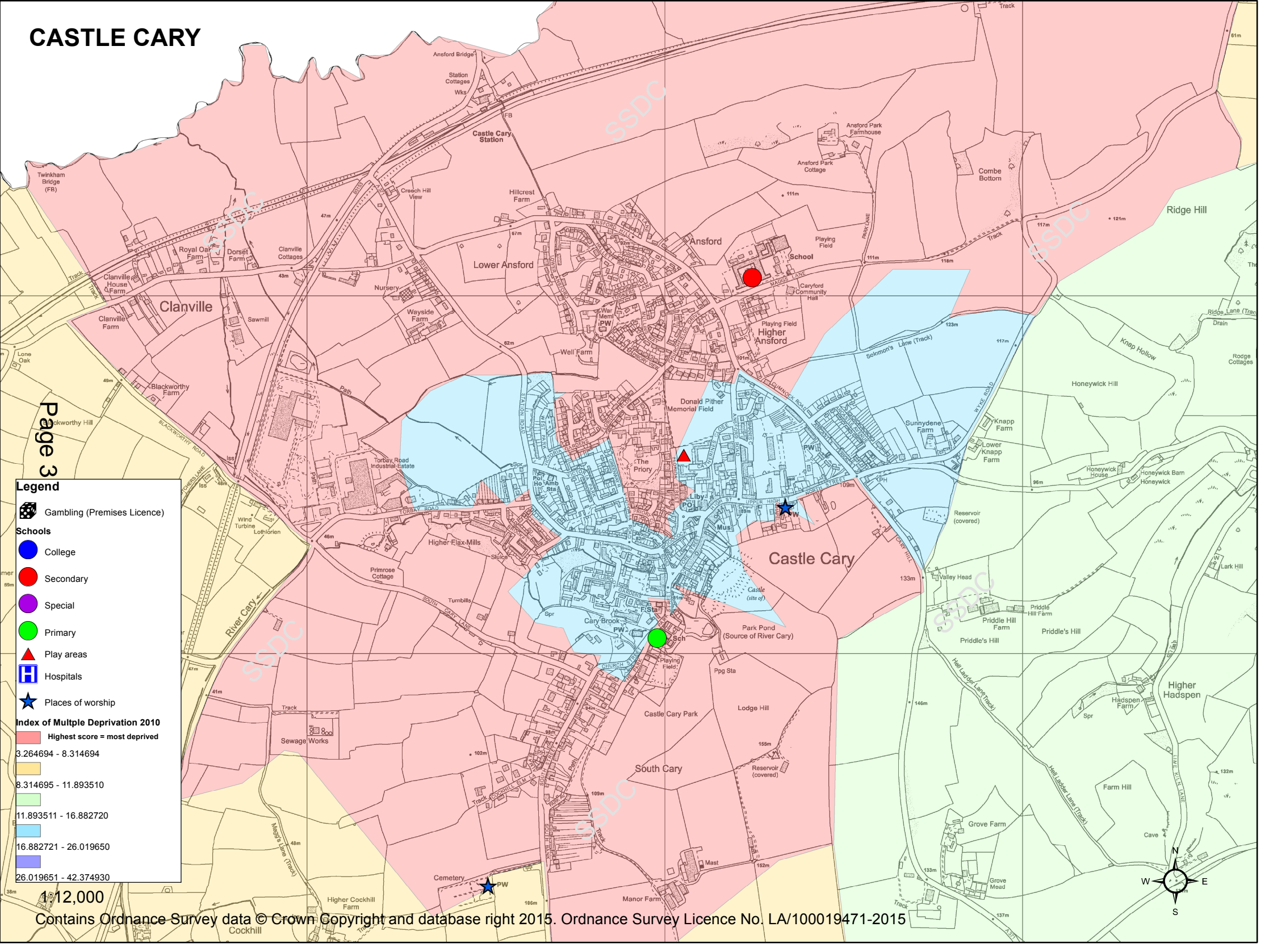
- Gambing (Premises Licence)
- Schools**
- College
- Secondary
- Special
- Primary
- Play areas
- Hospitals
- Places of worship
- Index of Multiple Deprivation 2010**
- Highest score = most deprived
- 3.264694 - 8.314694
- 8.314695 - 11.893510
- 11.893511 - 16.882720
- 16.882721 - 26.019650
- 26.019651 - 42.374930

1:12,000



Page 2

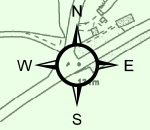
CASTLE CARY



Legend

- Gambing (Premises Licence)
- Schools**
- College
- Secondary
- Special
- Primary
- Play areas
- Hospitals
- Places of worship
- Index of Multiple Deprivation 2010**
- Highest score = most deprived
- 3.264694 - 8.314694
- 8.314695 - 11.893510
- 11.893511 - 16.882720
- 16.882721 - 26.019650
- 26.019651 - 42.374930

1:12,000



CHARD



Wadeford

Page 4

Legend

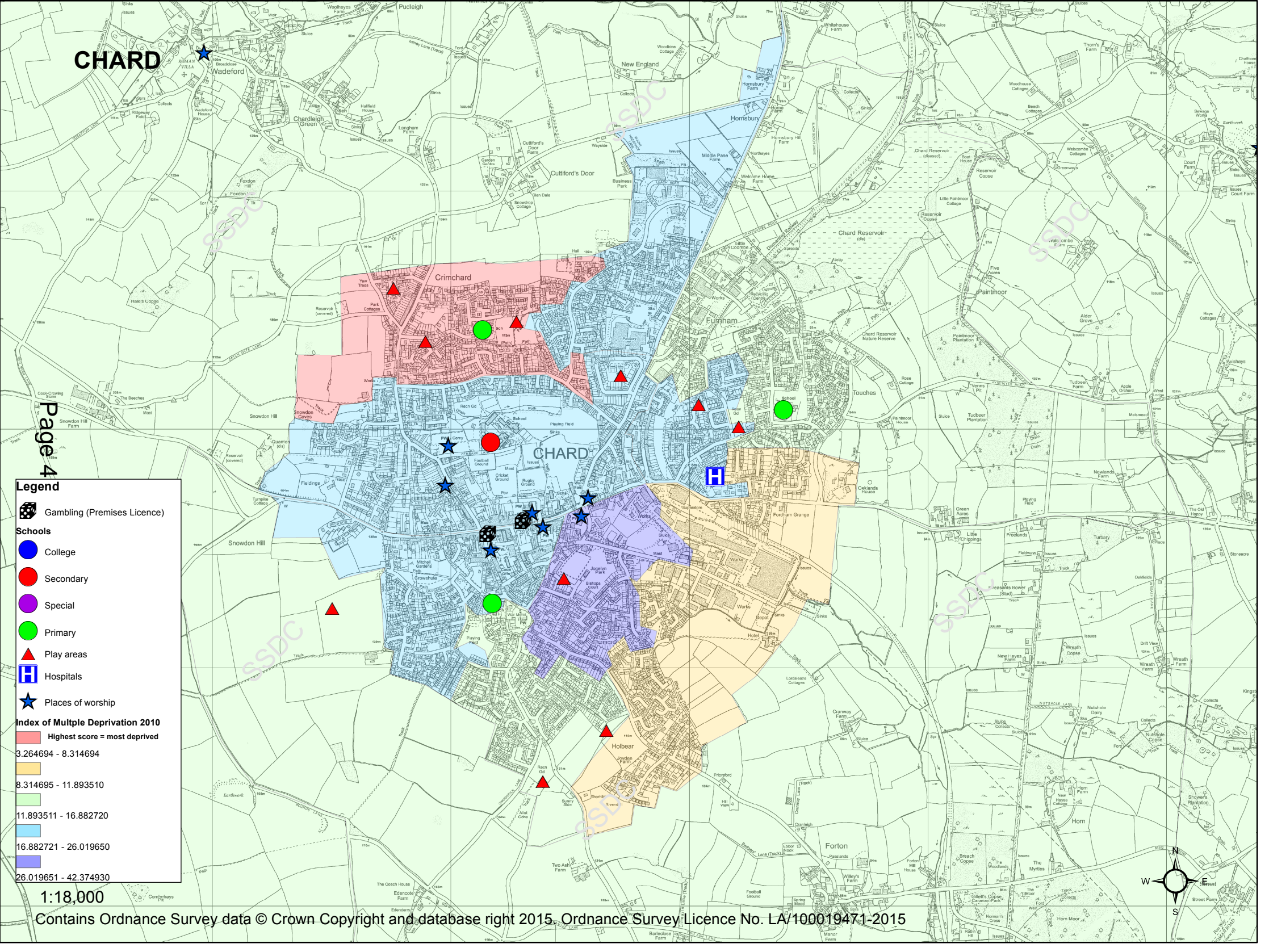
- Gambling (Premises Licence)
- Schools**
- College
- Secondary
- Special
- Primary
- Play areas
- Hospitals
- Places of worship

Index of Multiple Deprivation 2010

- Highest score = most deprived
- 3.264694 - 8.314694
- 8.314695 - 11.893510
- 11.893511 - 16.882720
- 16.882721 - 26.019650
- 26.019651 - 42.374930

1:18,000

Contains Ordnance Survey data © Crown Copyright and database right 2015. Ordnance Survey Licence No. LA/100019471-2015



CREWKERNE

Puddle Town

Page 5

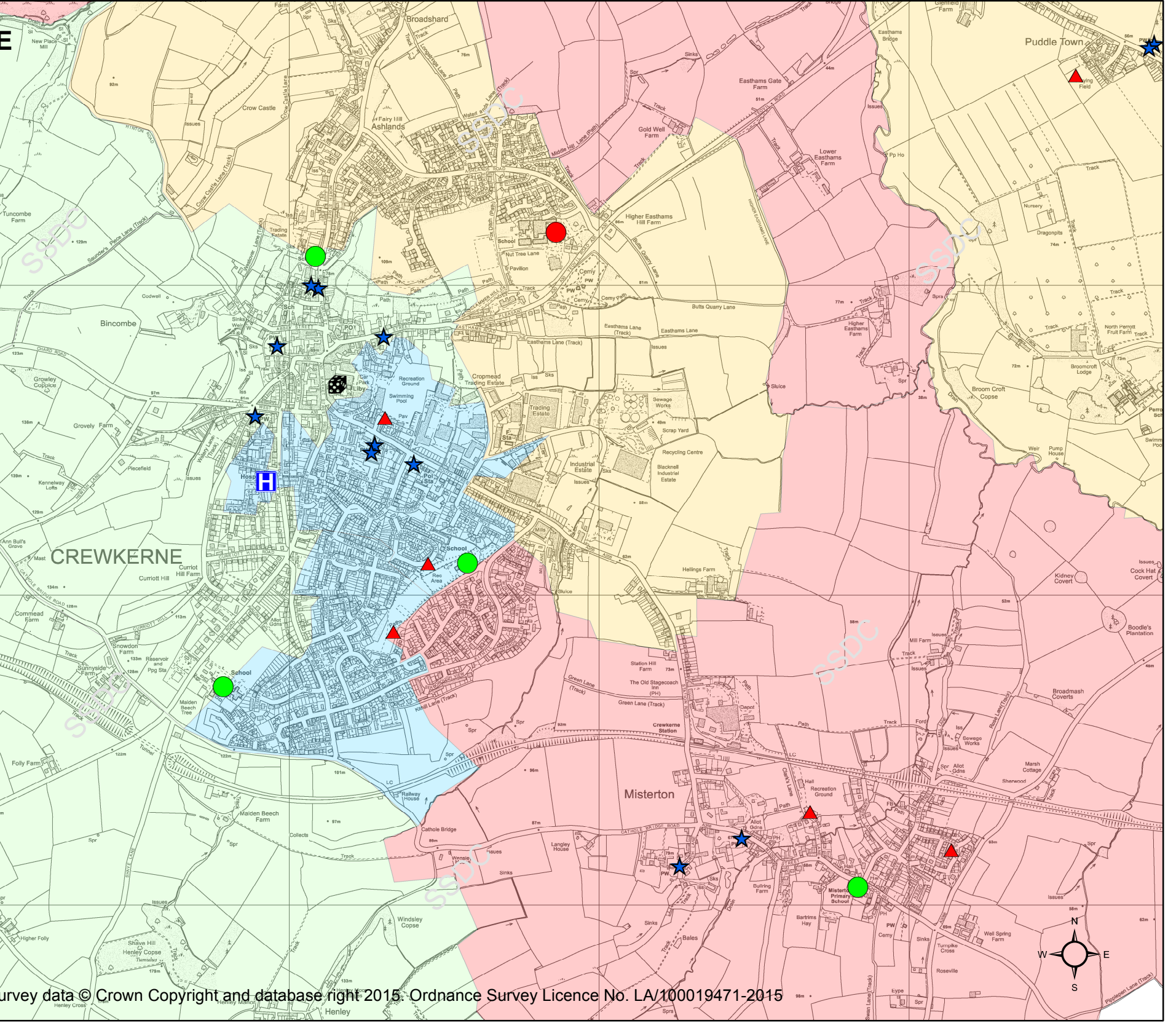
Legend

- Gambing (Premises Licence)
- Schools**
- College
- Secondary
- Special
- Primary
- Play areas
- Hospitals
- Places of worship

Index of Multiple Deprivation 2010

- Highest score = most deprived
- 3.264694 - 8.314694
- 8.314695 - 11.893510
- 11.893511 - 16.882720
- 16.882721 - 26.019650
- 26.019651 - 42.374930

1:15,000



LANGPORT

Page 6

Legend

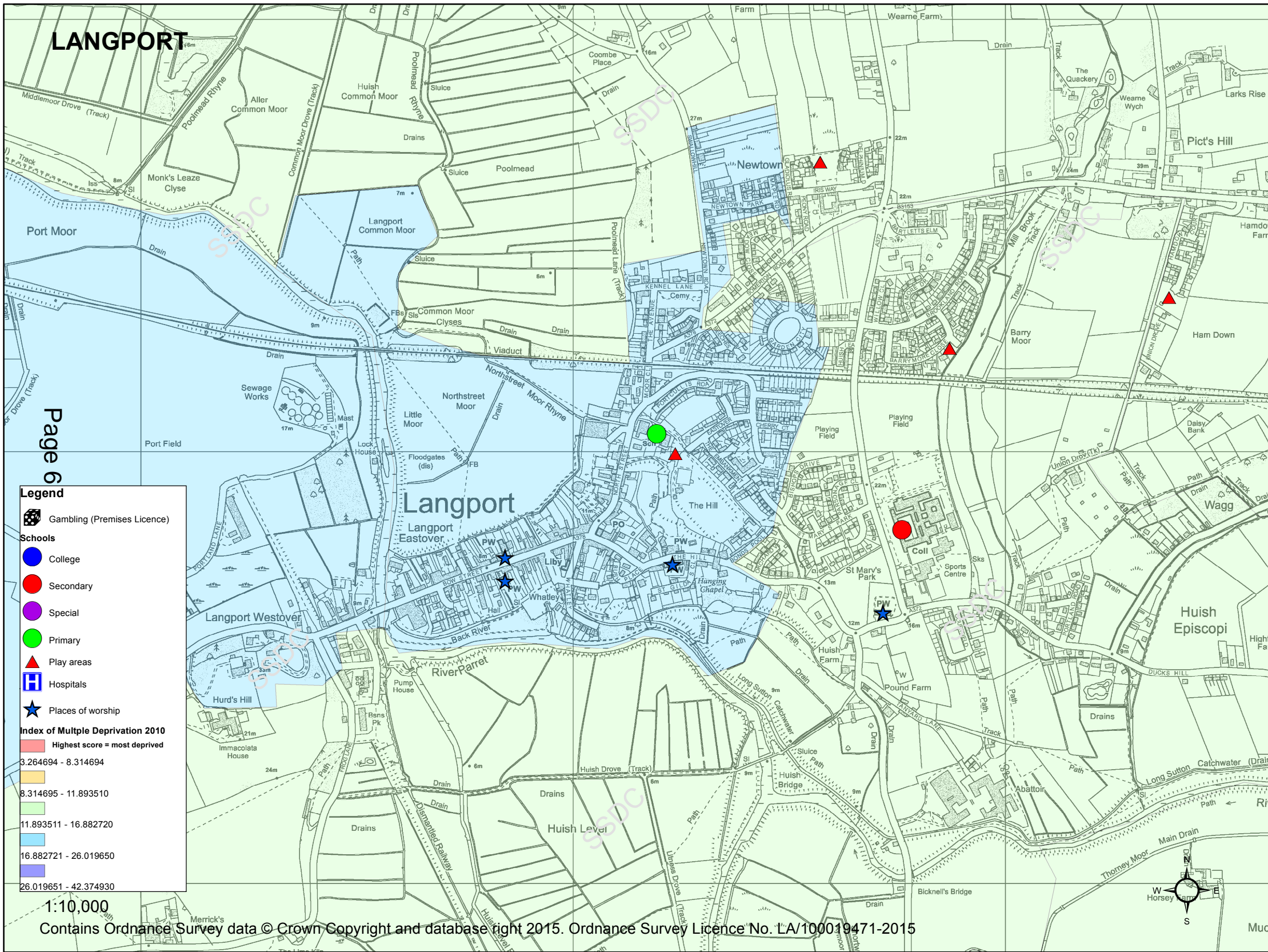
- Gambling (Premises Licence)
- Schools**
 - College
 - Secondary
 - Special
 - Primary
 - Play areas
- Hospitals
- Places of worship

Index of Multiple Deprivation 2010

- Highest score = most deprived
- 3.264694 - 8.314694
- 8.314695 - 11.893510
- 11.893511 - 16.882720
- 16.882721 - 26.019650
- 26.019651 - 42.374930

1:10,000

Contains Ordnance Survey data © Crown Copyright and database right 2015. Ordnance Survey Licence No. LA/100019471-2015



MARTOCK

Page 7

Legend

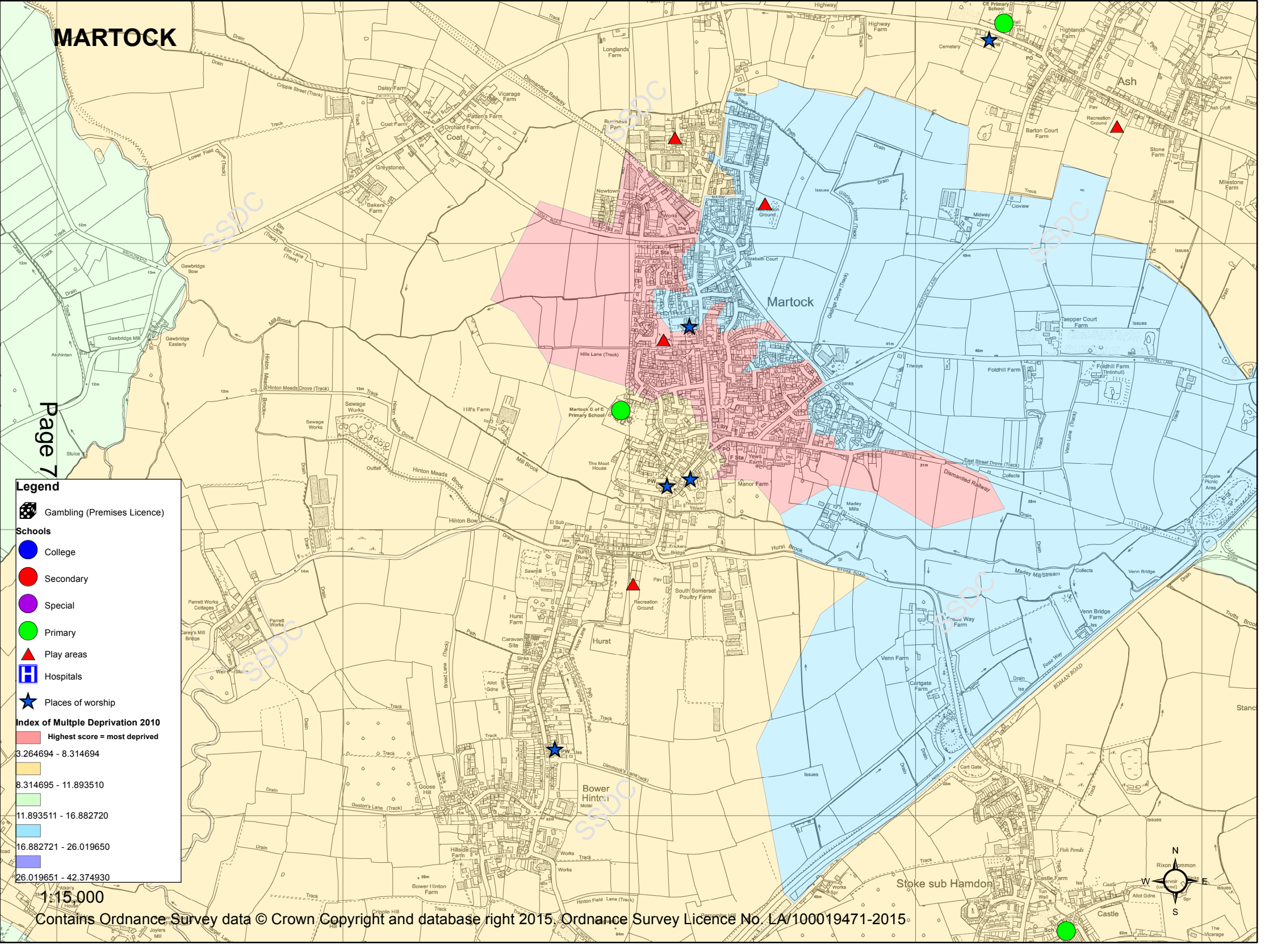
- Gambling (Premises Licence)
- Schools**
 - College
 - Secondary
 - Special
 - Primary
 - Play areas
- Hospitals
- Places of worship

Index of Multiple Deprivation 2010

- Highest score = most deprived
- 3.264694 - 8.314694
- 8.314695 - 11.893510
- 11.893511 - 16.882720
- 16.882721 - 26.019650
- 26.019651 - 42.374930










1:15,000

Contains Ordnance Survey data © Crown Copyright and database right 2015. Ordnance Survey Licence No. LA/100019471-2015

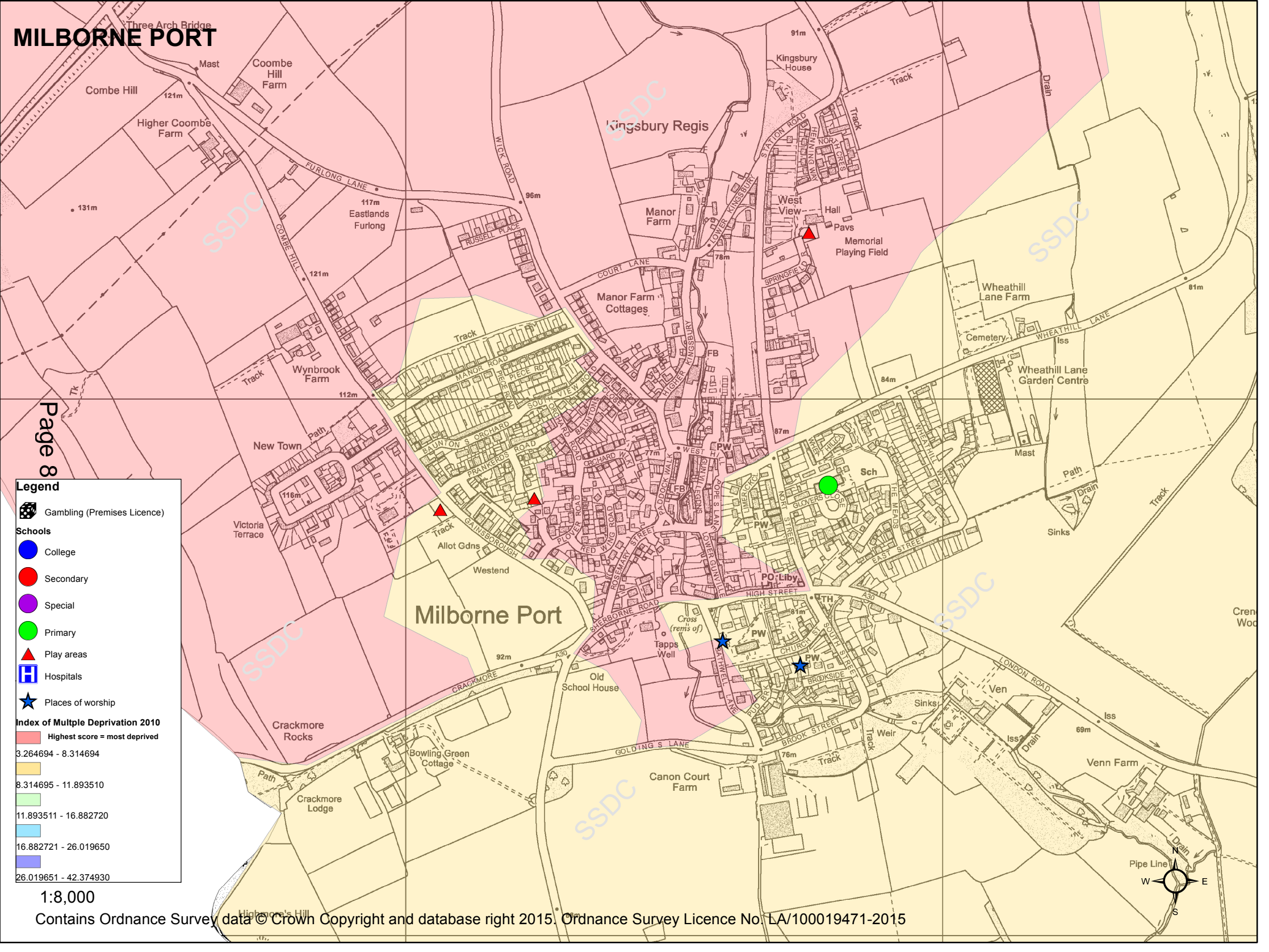


MILBORNE PORT

Legend

-  Gambing (Premises Licence)
- Schools**
-  College
-  Secondary
-  Special
-  Primary
-  Play areas
-  Hospitals
-  Places of worship
- Index of Multiple Deprivation 2010**
-  Highest score = most deprived
- 3.264694 - 8.314694
- 8.314695 - 11.893510
- 11.893511 - 16.882720
- 16.882721 - 26.019650
- 26.019651 - 42.374930

1:8,000



SOMERTON

Bancombe Hill

SOMERTON

Page 9

Legend

- Gambling (Premises Licence)
- Schools**
 - College
 - Secondary
 - Special
 - Primary
- Play areas
- Hospitals
- Places of worship

Index of Multiple Deprivation 2010

Highest score = most deprived

- 3.264694 - 8.314694
- 8.314695 - 11.893510
- 11.893511 - 16.882720
- 16.882721 - 26.019650
- 26.019651 - 42.374930

1:10,000

Contains Ordnance Survey data © Crown Copyright and database right 2015. Ordnance Survey Licence No. LA/100019471-2015



WINCANTON

Page 1

Legend

- Gambling (Premises Licence)
- Schools**
- College
- Secondary
- Special
- Primary
- Play areas
- Hospitals
- Places of worship

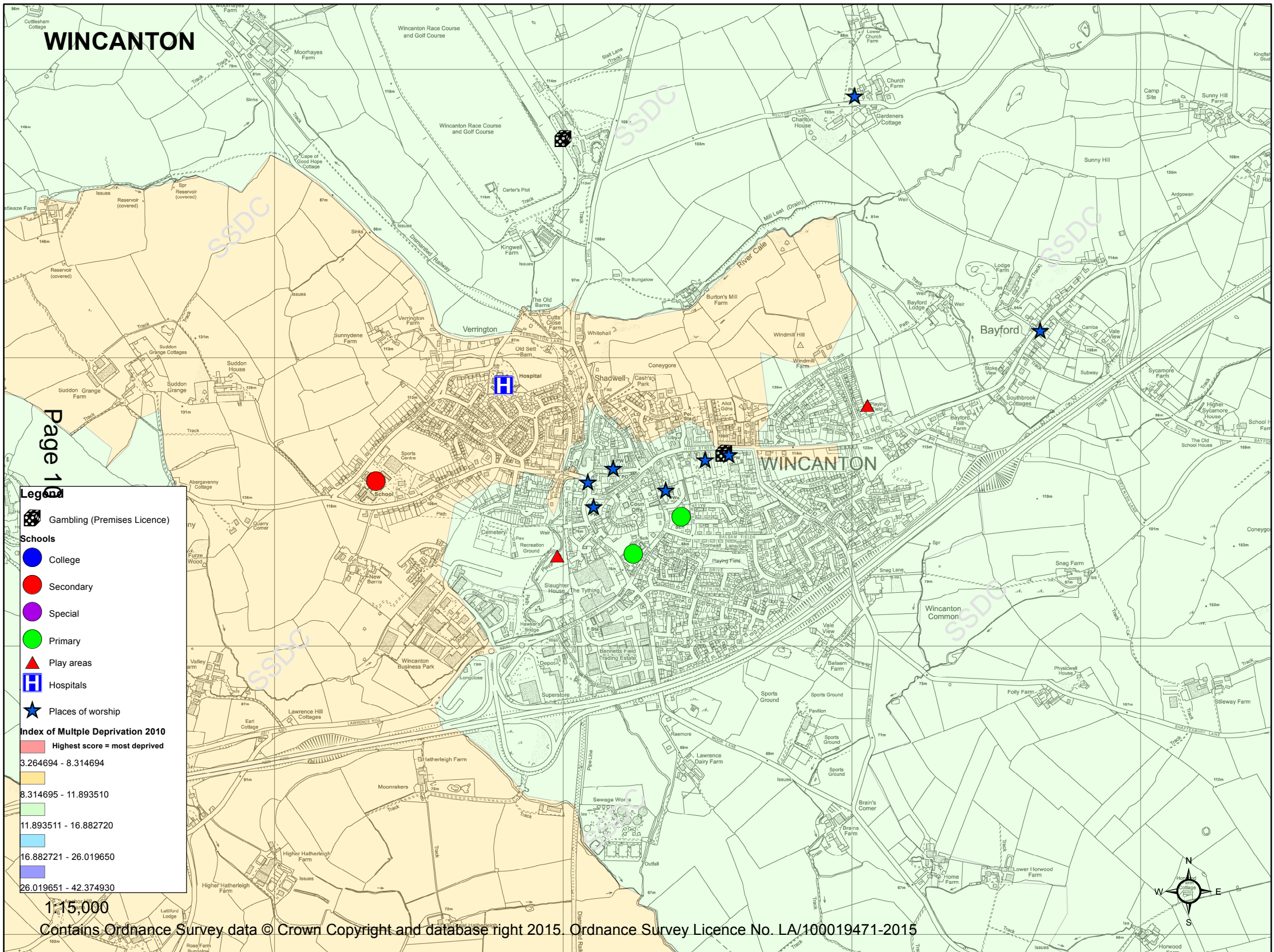
Index of Multiple Deprivation 2010

Highest score = most deprived

- 3.264694 - 8.314694
- 8.314695 - 11.893510
- 11.893511 - 16.882720
- 16.882721 - 26.019650
- 26.019651 - 42.374930

1:15,000

Contains Ordnance Survey data © Crown Copyright and database right 2015 Ordnance Survey Licence No. LA100019471-2015



YEOVIL

Page 1

Legend

- Gambling (Premises Licence)
- Schools**
 - College
 - Secondary
 - Special
 - Primary
 - Play areas
- Hospitals
- Places of worship

Index of Multiple Deprivation 2010

Highest score = most deprived

- 3.264694 - 8.314694
- 8.314695 - 11.893510
- 11.893511 - 16.882720
- 16.882721 - 26.019650
- 26.019651 - 42.374930

1:25,000

Contains Ordnance Survey data © Crown Copyright and database right 2015. Ordnance Survey Licence No. LA/100019471-2015

